

Bancroft Springs







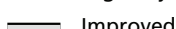



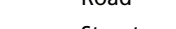
Driving Directions: From Interstate 84 take exit 125 for Paradise Valley east of Glens Ferry. Drive South on W Grave Road approx. 0.1 miles. Turn left on Carnahan Road and drive 3.0 miles. Turn left on E Chafin Road and drive 0.8 miles. Turn right onto Shoestring Road and drive approx. 1.0 mile to access the property. Travel through the Idaho Power gate (please close) and follow the road to the river. No off-road travel is allowed. A primitive camping area with fire ring is available along the river. Visitors may park along the boat ramp access road. Fenced areas are accessible using walk-overs and walk-through stiles.


Day use only; except at the graveled camping area at the boat ramp.

Idaho Power Company property boundaries are marked.

Pack it in, pack it out.

Legend

- | | |
|--|---|
|  ICo Mitigation Land | Roads |
|  River / Reservoir |  Interstate |
|  City |  Highway |
|  Railroad |  Improved Road |
|  Travel Route |  Road |
|  Recreation Site |  Street |



Bancroft Springs

