

Potential Solar Development on Underutilized Lands and Rights of Way



Frank Gariglio, Engineering Leader

Stuart Rosenberger, Resource Professional Leader

Jan. 12, 2023







- **Project Scope**
- Alternatives
- Financial Analysis



Project Focus

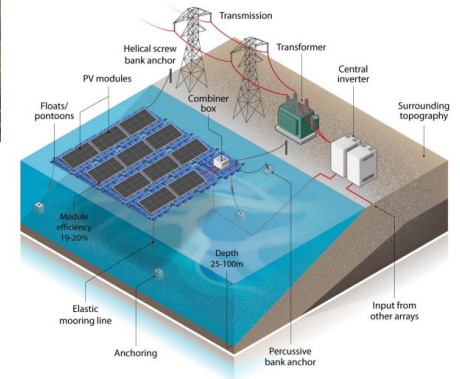
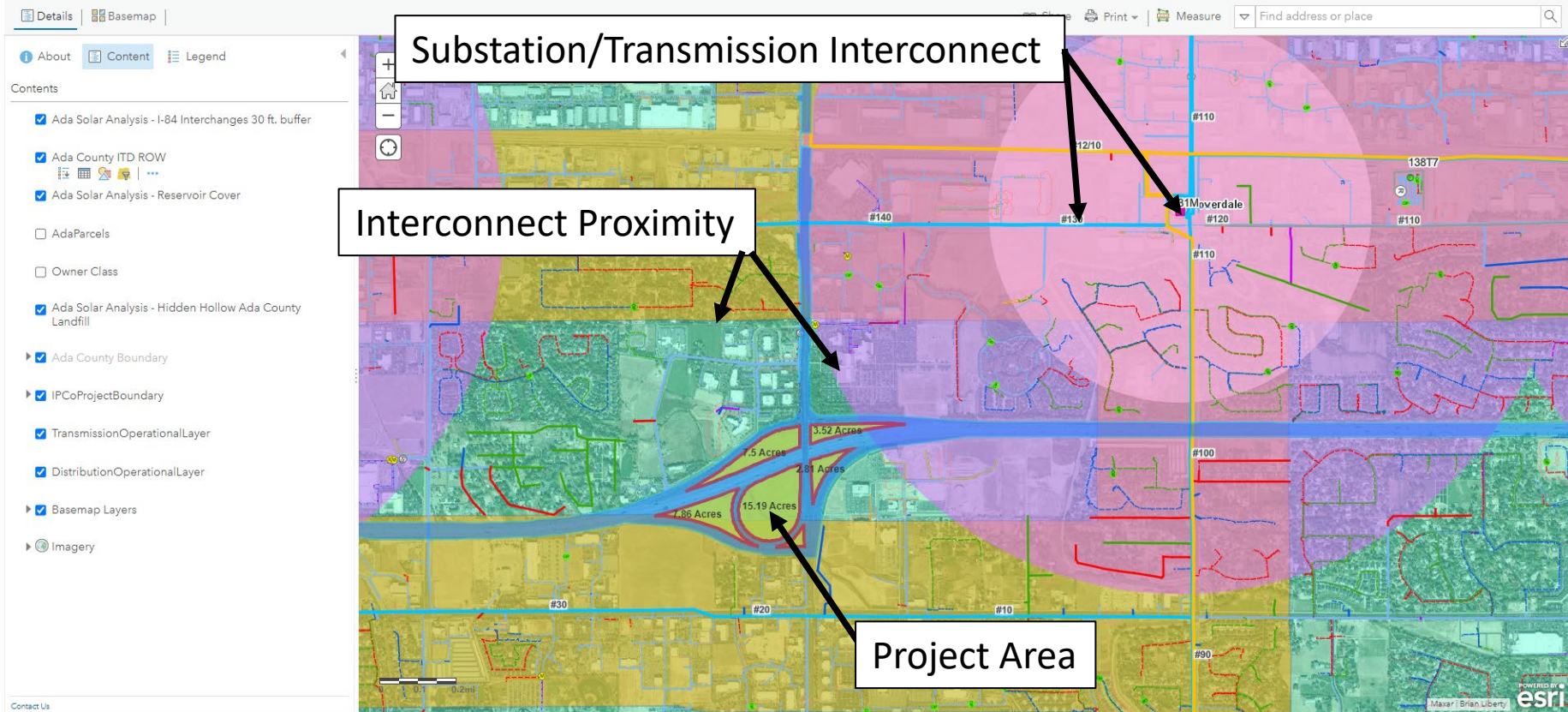


Figure 3. Schematic of an FPV system
Image credit: Alfred Hicks, NREL

GIS Analysis Tool

Home ▾ Ada Solar Basemap

Modify Map ✎ Sign In



- Project Scope
- **Alternatives**
- Financial Analysis



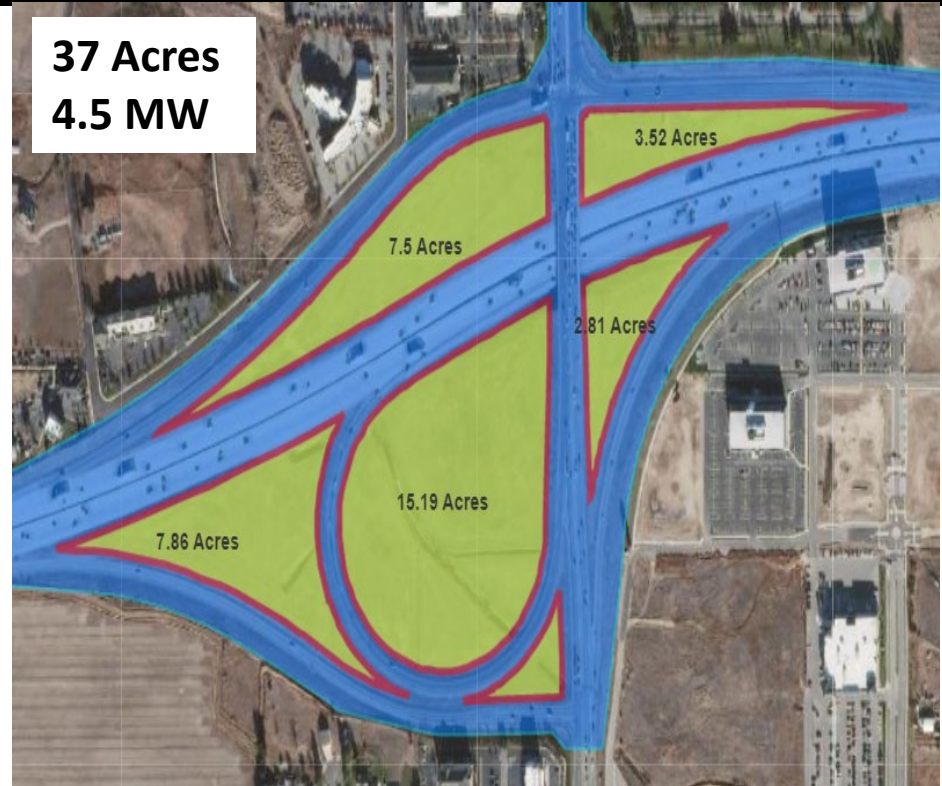
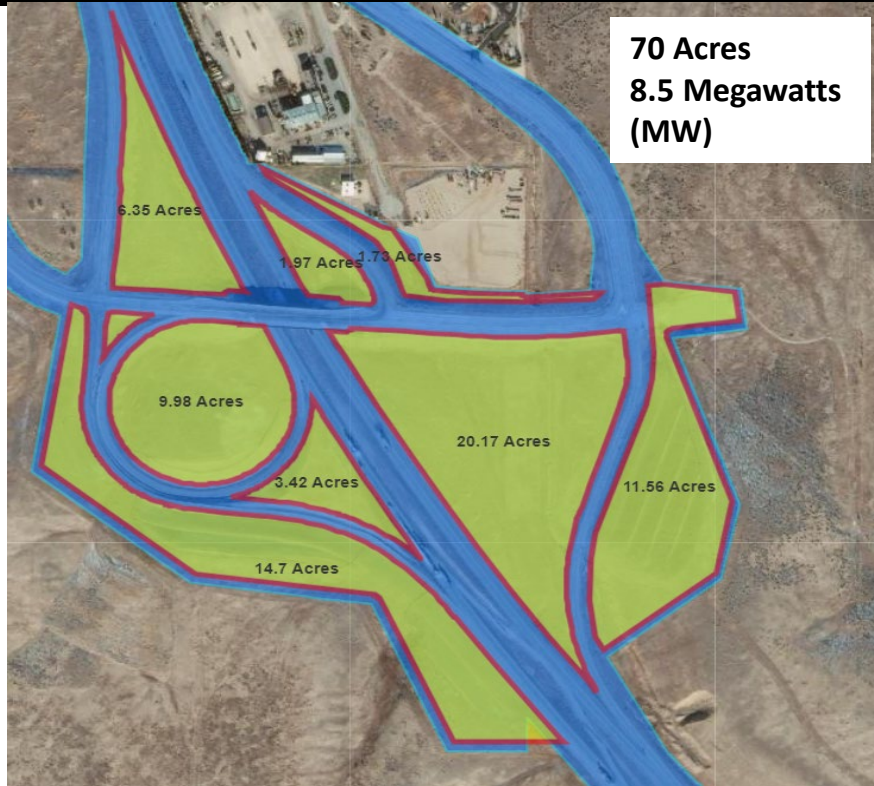
Baseline Project



Transportation Corridors



I-84 Eisenmann and Eagle Interchange – Solar Potential



Landfill Solar



Landfill (Retired Cell) Installation



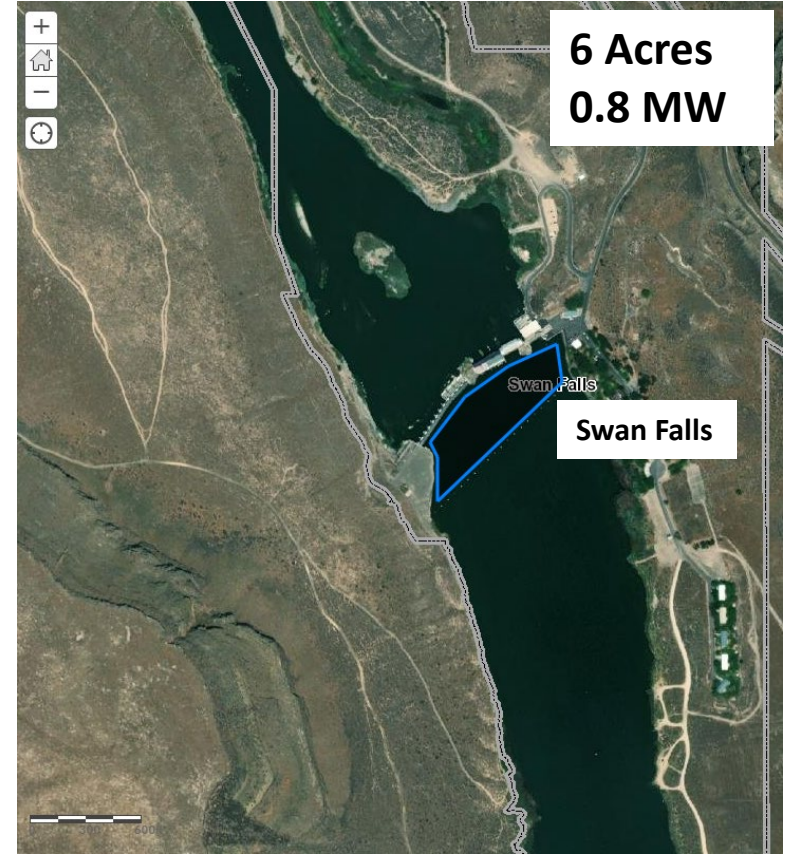
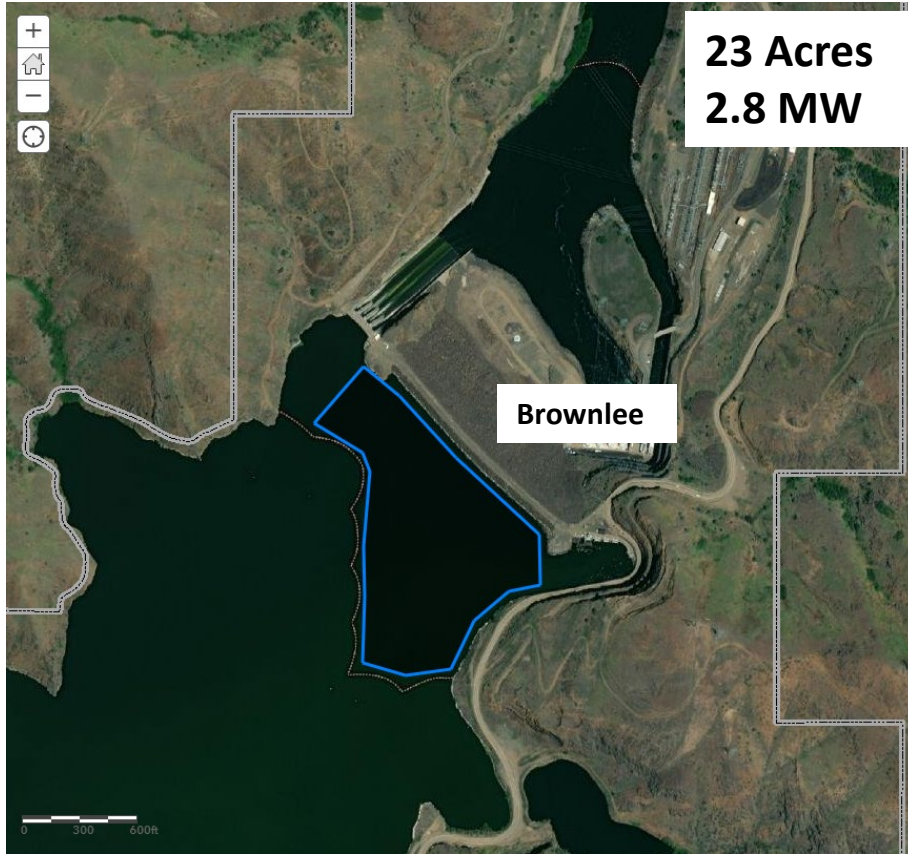
Landfill (Retired Cell) Installation



Floating Solar



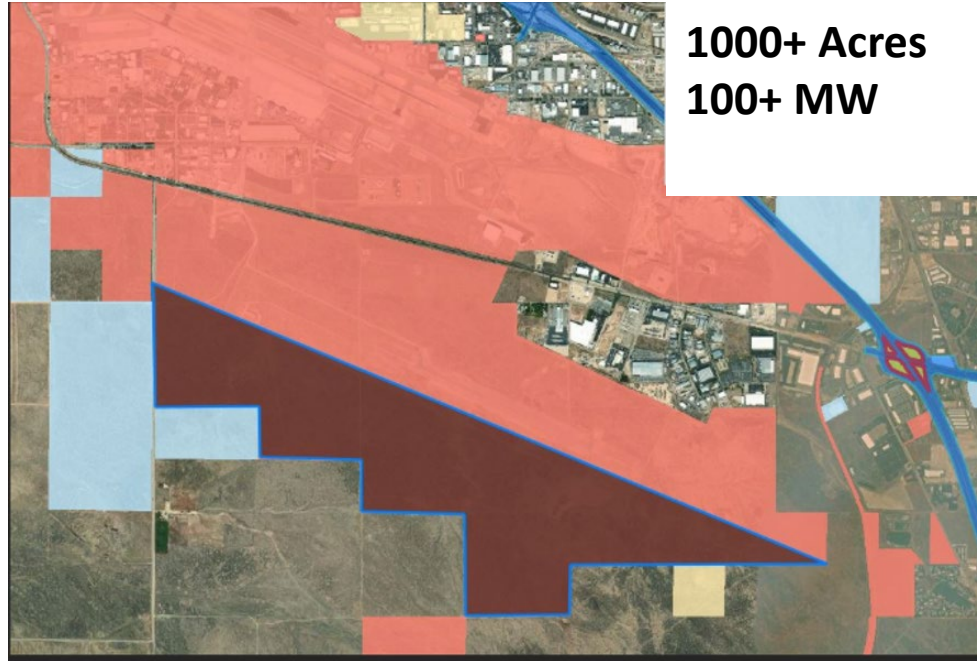
Floating Solar



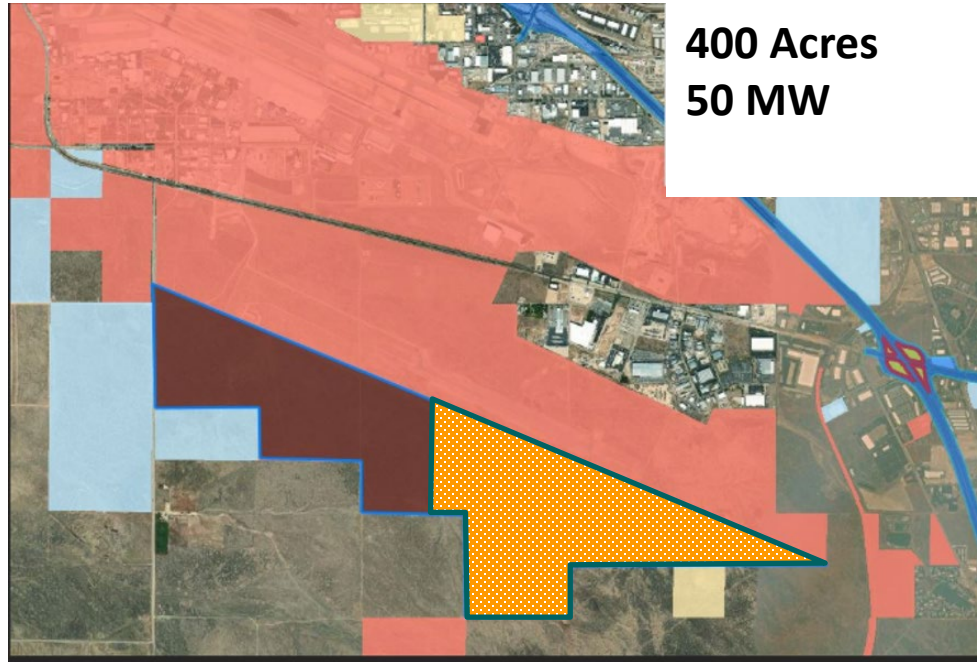
Large Installation with Partner



Boise Municipal Airport



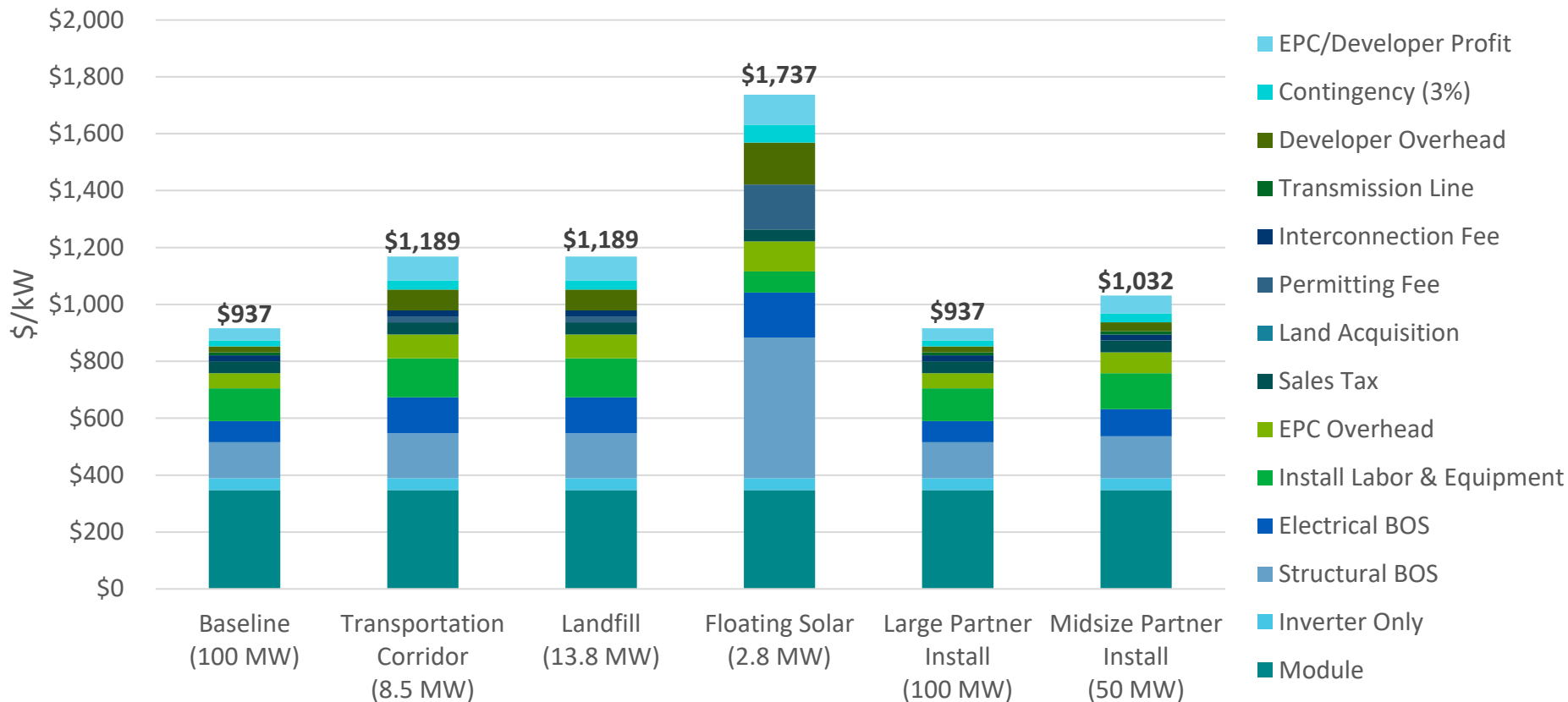
Boise Municipal Airport



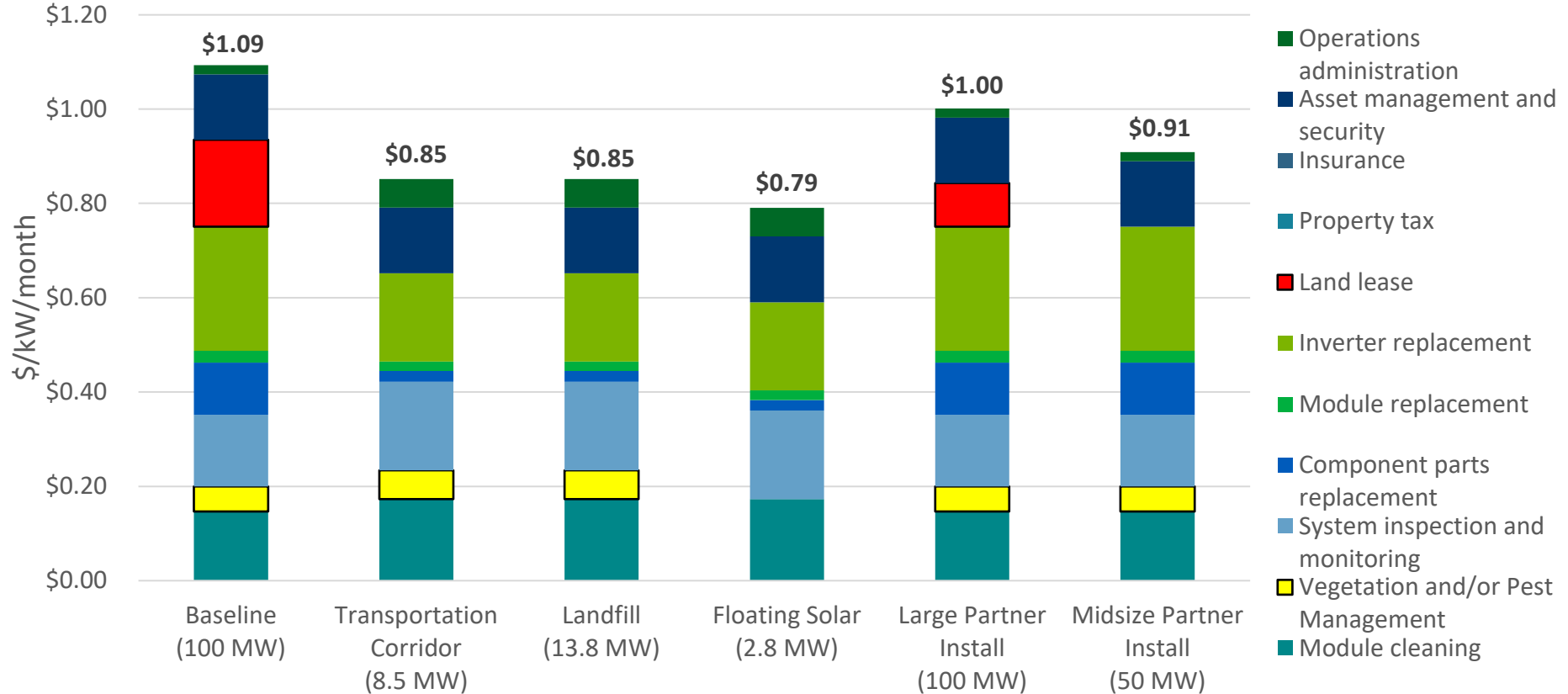
- Project Scope
- Alternatives
- **Financial Analysis**



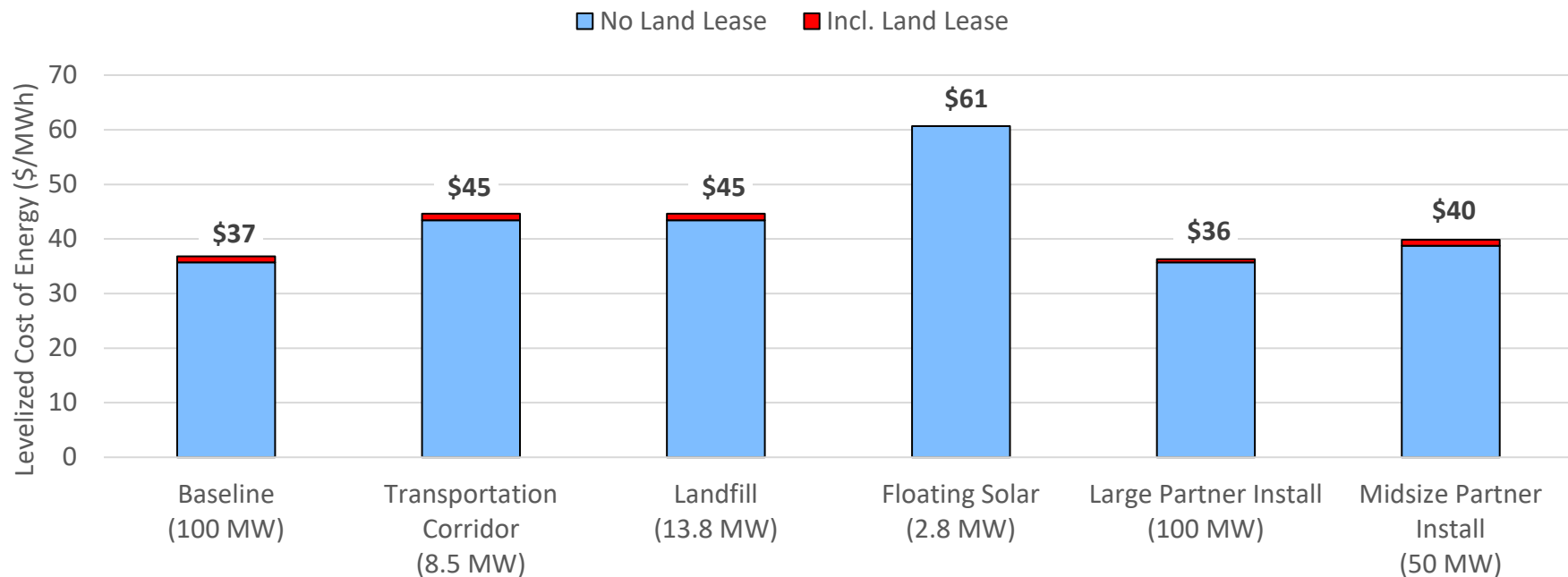
Capital Costs



O&M Costs



Financial Analysis



Lessons Learned



VS

