

Oregon

Idaho

Cottonwood Creek












Access by foot or horseback only.

Day use only; no camping.

No fires.

Pack it in, pack it out.

Legend

- | | |
|---|---|
|  ICo Mitigation Land |  Interstate |
|  River / Reservoir |  Highway |
|  USFS Boundary |  Improved Road |
|  City |  Road |
|  Travel Route |  Street |
|  Andrus Wildlife Management Area | |



0 0.25 0.5 1 1.5 2 Miles

Snake River

Cottonwood Creek

Brownlee Reservoir

Lake Road Access

Woodhead Park

Andrus Wildlife Management Area

Driving Directions: Seasonal vehicle access is available to the property through lands administered by the Idaho Department of Fish and Game's Andrus Wildlife Management Area (WMA). Arrangements must be made with WMA for access through the 'Lake Access' gate along Highway 71, about 24 miles NW of Cambridge, Idaho. The headquarters for the Andrus WMA is near highway marker 9 on Highway 71 (208-257-3363). The 12.2-mile Lake Access road is subject to seasonal closures depending on road conditions and IDFG management activities. Access is available by boat to the mouth of Cottonwood Creek on Brownlee Reservoir. The closest boat launches are IPC's Woodhead Park on the Idaho side of Brownlee Reservoir (approx. 9 river miles) and Baker County's Hewitt Park on the Oregon side of Brownlee Reservoir, up the Powder River arm of the reservoir (approx. 12 river miles).

Payette National Forest

NF-009